

# 484

## Route Guide & Hazard Awareness

***CAMBERWELL GREEN - EAST DULWICH - PECKHAM RYE  
BROCKLEY STATION - LADYWELL - LEWISHAM STATION***





# CONTENTS

## **FULL ROUTE 484 MAP**

Between  
Camberwell  
Green and  
Peckham Rye.

**3**

## **FULL ROUTE 484 MAP**

Between  
Peckham Rye and  
Brockley.

**4**

## **FULL ROUTE 484 MAP**

Between Brockley  
and Lewisham  
Station.

**5**

## **RUNNING LIGHT**

To and from  
Camberwell  
Green, Orpheus  
Street.

**6**

## **RUNNING LIGHT**

To and from  
Lewisham,  
Thurston Road.

**7**

## **IN SERVICE**

Route guide  
from Camberwell  
Green to  
Lewisham  
Station.

**8**

## **IN SERVICE**

Route guide  
from Lewisham  
Station and  
Camberwell  
Green.

**9**

## **CAMBERWELL GREEN, ORPHEUS ST**

Terminus point  
and map.

**10**

## **EAST DULWICH,**

Turning point  
and map.

**11**

## **PECKHAM RYE, EAST SIDE**

Curtailment  
point and map.

**12**

## **BROCKLEY, FRENSBURY ROAD**

Curtailment point  
and map.

**13**

## **BROCKLEY CROSS**

Turning point  
and map.

**14**

## **LADYWELL STATION**

Turning point  
and map.

**15**

## **LEWISHAM STATION**

Terminus point  
and map.

**16**

## **LOCAL HAZARDS**

Hazards to be  
aware of and  
other points to  
note.

**17**

## **LOCAL HAZARDS**

Hazards to be  
aware of and  
other points to  
note.

**18**

## **LOCAL HAZARDS**

Hazards to be  
aware of and  
other points to  
note.

**19**

## **AT THE GARAGE**

General  
information and  
safety at the  
garage.

**20**

## **CODES & PROCEDURES**

Facility codes,  
curtailment abrv  
& emergency radio  
procedure.

**21**

## **THINGS TO REMEMBER**

Make notes along  
the way.

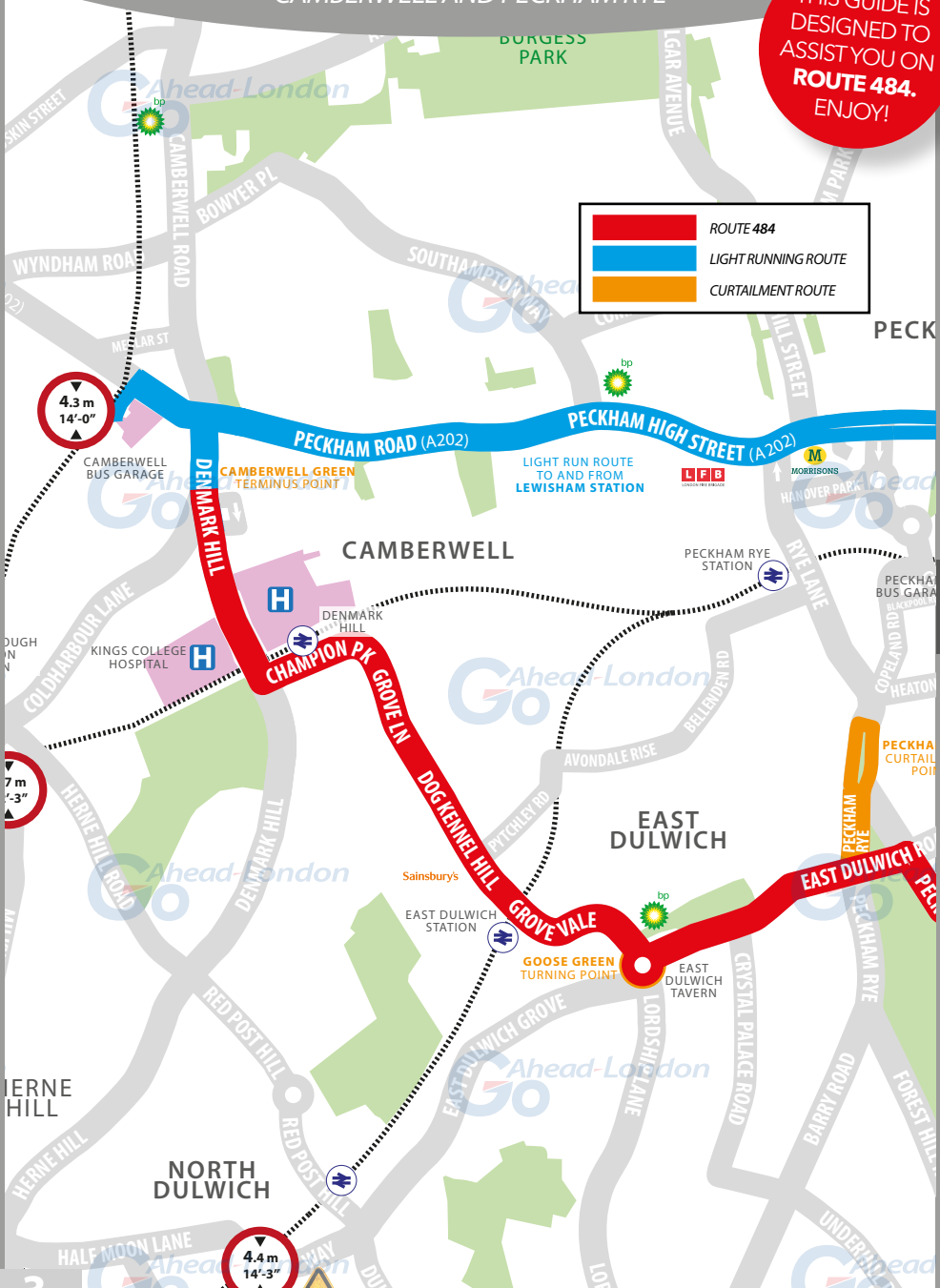
**22**

# ROUTE 484 MAP

CAMBERWELL AND PECKHAM RYE

THIS GUIDE IS  
DESIGNED TO  
ASSIST YOU ON  
**ROUTE 484.**  
ENJOY!

	ROUTE 484
	LIGHT RUNNING ROUTE
	CURTALMENT ROUTE



GO TO  
PAGE 4

# ROUTE 484 MAP

PECKHAM RYE AND BROCKLEY

**IMPORTANT**  
LOG OFF IBUS  
IMMEDIATELY  
IF RUNNING  
LIGHT



GO TO PAGE 3

GO TO PAGE 5



# RUNNING LIGHT

RUNNING OUT OF SERVICE

**IMPORTANT**  
LOG OFF IBUS  
IMMEDIATELY  
IF RUNNING  
LIGHT

## TO LEWISHAM THURSTON ROAD:

- From **Camberwell garage**, turn right onto Camberwell New Road **A202**
- At traffic light, continue ahead onto Camberwell Church Street **A202**
- Continue ahead onto Peckham Road **A202**
- Continue ahead onto Peckham High Street **A202**
- Continue ahead onto Queen's Road (*past Queen's Road Peckham Station*) **A202**
- At traffic light, continue ahead onto New Cross Road (*past NX garage*) **A2**
- Continue ahead onto New Cross Road (*one-way system*) **A2**
- Turn right onto Amersham Road (*one-way system*)
- Keep left and continue ahead on Amersham Road
- At traffic light, turn left onto Lewisham Way **A20**
- Continue ahead onto Loampit Hill **A20**
- Continue ahead onto Loampit Vale (under railway bridge) **A20**
- Turn left onto Jerrard Street to **Thurston Road stand**

## FROM LEWISHAM THURSTON ROAD:

- Turn right onto Rennell Street (*under railway bridge*) **A20**
- Continue ahead onto Loampit Vale (*under railway bridge*) **A20**
- Continue ahead onto Loampit Hill **A20**
- Continue ahead onto Lewisham Way **A20**
- Continue ahead onto Lewisham Way (*one-way system*) **A20**
- Follow road left onto New Cross Road (*past NX garage*) **A2**
- Continue ahead onto Queen's Road (*past Queen's Road Peckham Station*) **A202**
- Continue ahead onto Peckham High Street **A202**
- Continue ahead onto Peckham Road **A202**
- Continue ahead onto Camberwell Church Street **A202**
- At traffic light, continue ahead onto Camberwell New Road **A202**
- Turn left onto Camberwell Station Road to **Camberwell Garage**

# RUNNING LIGHT

RUNNING OUT OF SERVICE

**IMPORTANT**  
LOG OFF IBUS  
IMMEDIATELY  
IF RUNNING  
LIGHT

## TO CAMBERWELL GREEN DENMARK HILL:

- From **Camberwell garage**, turn right onto Camberwell New Road **A202**
- At traffic light, turn right onto Denmark Hill (to serve first bus stop P) **A215**

## FROM CAMBERWELL GREEN DENMARK HILL:

- Continue ahead on Denmark Hill **A215**
- At traffic light, turn left onto Camberwell New Road **A202**
- Turn left onto Camberwell Station Road to **Camberwell garage**



# ROUTE DIRECTIONS

RUNNING IN SERVICE

**NEVER  
DIVERT OFF  
LINE-OF-ROUTE  
UNLESS ADVISED  
BY IBUS**

## **TO LEWISHAM THURSTON ROAD:**

- At **stand**, exit bus garage out of service to Camberwell New Road
- At traffic light, turn right onto Denmark Hill (*to serve first stop*) **A215**
- At traffic light, turn left onto Champion Park and onto Grove Lane **A2216**
- At traffic light, continue ahead onto Dog Kennel Hill / Grove Vale **A2216**
- At roundabout, take 1st exit onto East Dulwich Road **A2214**
- At traffic light, turn right onto Peckham Rye (East Side)
- Continue ahead onto Cheltenham Road and follow road left onto Ivydale Road
- Turn right onto Merttins Road and onto Brockley Way
- Turn left onto St Norbert Road and follow onto Frensbury Road
- Continue ahead onto Avignon Road
- At mini-roundabout, take 2nd exit onto Pepys Road
- At roundabout, take 3rd exit onto Vesta Road
- Turn right onto Endwell Road (*one-way street*)
- At junction, turn left onto Endwell Road (*warning, low bridge to the right*)
- At mini-roundabout, take 2nd exit onto Brockley Cross **B218**
- Continue ahead onto Brockley Road (*Brockley Station on the right*) **B218**
- Turn left onto Harefield Road
- At junction with Wickham Road, continue ahead onto Harefield Road
- At mini-roundabout, take 2nd exit onto Harefield Road
- At junction, turn right onto Tressillian Road
- Turn left onto Hilly Fields Crescent
- Turn left onto Brookbank Road
- At mini-roundabout, take 3rd exit onto Shell Road
- Continue ahead onto Vicars Hill and onto Algernon Road
- At junction, turn left onto Ladywell Road (*Ladywell Station on the right*) **B236**
- At traffic light, turn left onto Lewisham High Street **A21**
- Turn right onto Engate Street (*one-way system*)
- Turn right onto Moleworth Street (*one-way system*)
- Turn left onto Lewisham High Street (*for Lewisham Shopping Centre*)
- Continue ahead onto Lewis Grove
- At traffic light, turn left onto Lewisham High Street **A20**
- Turn left onto Station Road for **set down stop** (*Lewisham Station*)
- At junction, turn right onto Rennell Street/Loampit Vale **A20**
- Turn right onto Jerrard Street to **Thurston Road bus stand**

# ROUTE DIRECTIONS

RUNNING IN SERVICE

IMPORTANT  
PLEASE ENSURE  
YOU USE YOUR  
**RIBAS KEY ON**  
EVERY TRIP

## TO CAMBERWELL GREEN DENMARK HILL:

- At **stand**, exit the bus stand and turn left onto Thurston Road
- At traffic light, turn left onto Loampit Vale / Rennell Street **A20**
- At traffic light, turn left onto Rennell Street **A20**
- At traffic light, turn right onto Lewisham High Street **A20**
- At traffic light, turn right onto Lewis Grove
- Continue ahead onto Lewisham High Street (*for Lewisham Shopping Centre*)
- Continue ahead onto Lewisham High Street **A21**
- At traffic light, turn right onto Ladywell Road (*fire station on the left*) **B236**
- Turn right onto Algernon Road (*after Ladywell Station on the left*)
- Continue ahead onto Vicars Hill and onto Shell Road
- At mini roundabout, take 1st exit onto Brookbank Road
- At junction, turn right onto Hilly Fields Crescent
- At junction, turn right onto Tressillian Road
- Turn left onto Harefield Road
- At mini-roundabout, take 2nd exit onto Harefield Road
- At junction with Wickham Road, continue ahead onto Harefield Road
- At junction, turn right onto Brockley Road (*Brockley Station on the left*) **B218**
- Continue ahead onto Brockley Cross **B218**
- At mini-roundabout, take 1st exit onto Endwell Rd
- Continue ahead onto Drakefell Road **B2142**
- Turn right onto Sprules Road (*one-way street*)
- At junction, turn left onto Vesta Road
- At roundabout, take 1st exit onto Pepys Road
- At mini-roundabout, take 2nd exit onto Avignon Road
- Continue ahead onto Frensbury Road and continue onto St Norbert Road
- At junction, turn right onto Brockley Way and onto Merttins Road
- At junction, turn left onto Ivydale Road
- Follow road right onto Cheltenham Road
- Continue ahead onto Peckham Rye (East Side)
- At traffic light, turn left onto East Dulwich Road **A2214**
- At roundabout, take 2nd exit onto Grove Vale and onto Dog Kennel Hill **A2216**
- At traffic light, continue ahead onto Grove Lane
- Continue ahead onto Champion Park (*Denmark Hill Station on the right*) **A2216**
- At traffic light, turn right onto Denmark Hill **A215**
- Continue out of service to the rear of Camberwell Garage to **stand**

# CAMBERWELL GREEN

TERMINUS POINT

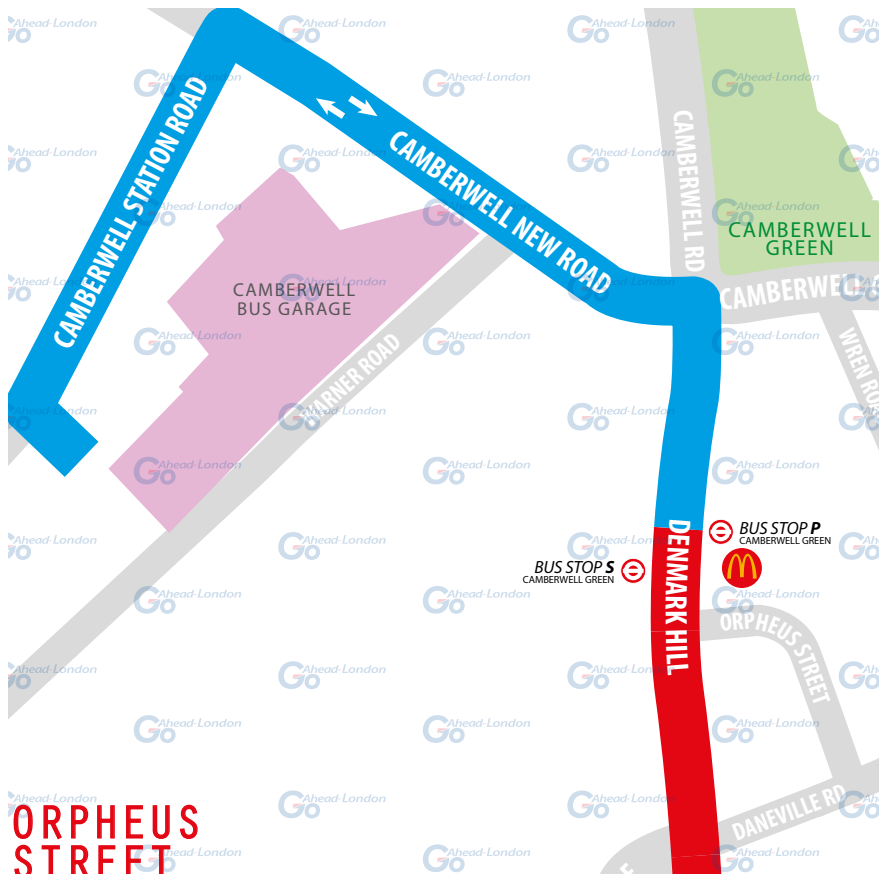
SWITCH THE  
ENGINE OFF  
WHILST AT THE  
STAND

**From Lewisham.** Proceed from Denmark Hill via Camberwell New Road and Camberwell Station Road to stand at rear of garage.  
Set down on Denmark Hill at **BUS STOP S**.

**Towards Lewisham.** Depart via Camberwell Station Road, Camberwell New Road and Denmark Hill. Pick up on Denmark Hill at **BUS STOP P**.

Private stand in Camberwell Bus Garage.

**Blind display:** **CAMBERWELL GREEN.**



ORPHEUS  
STREET

# EAST DULWICH

TURNING POINT

**TURNING POINT ONLY.**  
BUSES MUST NOT STAND.

**From Camberwell.** Proceed from Grove Vale.  
Set down on Grove Vale at **BUS STOP F.**

**Towards Camberwell.** Depart to Grove Vale.  
Pick up on Grove Vale at **BUS STOP A.**

**From Lewisham.** Proceed from East Dulwich Road.  
Set down on East Dulwich Road at **BUS STOP H.**

**Towards Lewisham.** Depart to East Dulwich Road.  
Pick up on East Dulwich Road at **BUS STOP G.**

Turning point only - buses must not stand. **Blind display: EAST DULWICH.**



# PECKHAM RYE

## CURTALMENT POINT

**IMPORTANT**  
IF YOU REQUIRE  
A COMFORT  
BREAK, PLEASE  
ADVISE  
IBUS

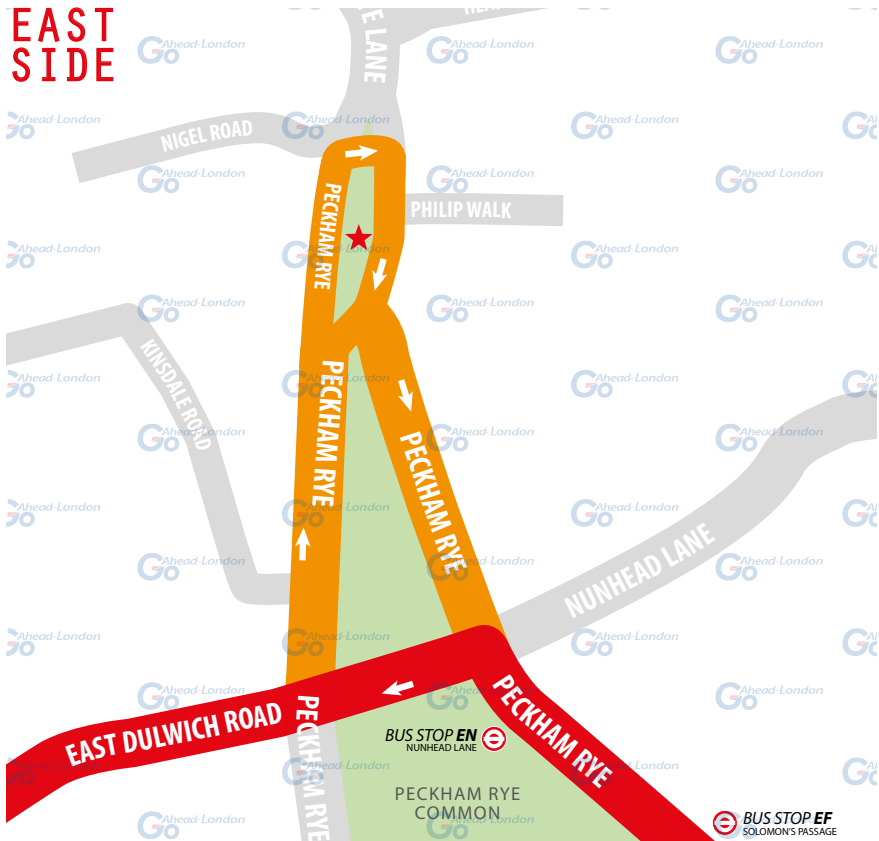
**From Lewisham.** Proceed from Peckham Rye (East Side) via East Dulwich Road and Peckham Rye to stand.

Set down on Peckham Rye (East Side) at **BUS STOP EN**.

**Towards Lewisham.** Depart via Peckham Rye, Peckham Rye (East Side] to Peckham Rye (East Side]. Pick up on Peckham Rye at **BUS STOP EF**.

Public stand for two buses on east side of Peckham Rye.

**Blind display:** **PECKHAM RYE**.



# BROCKLEY

## CURTAILMENT POINT

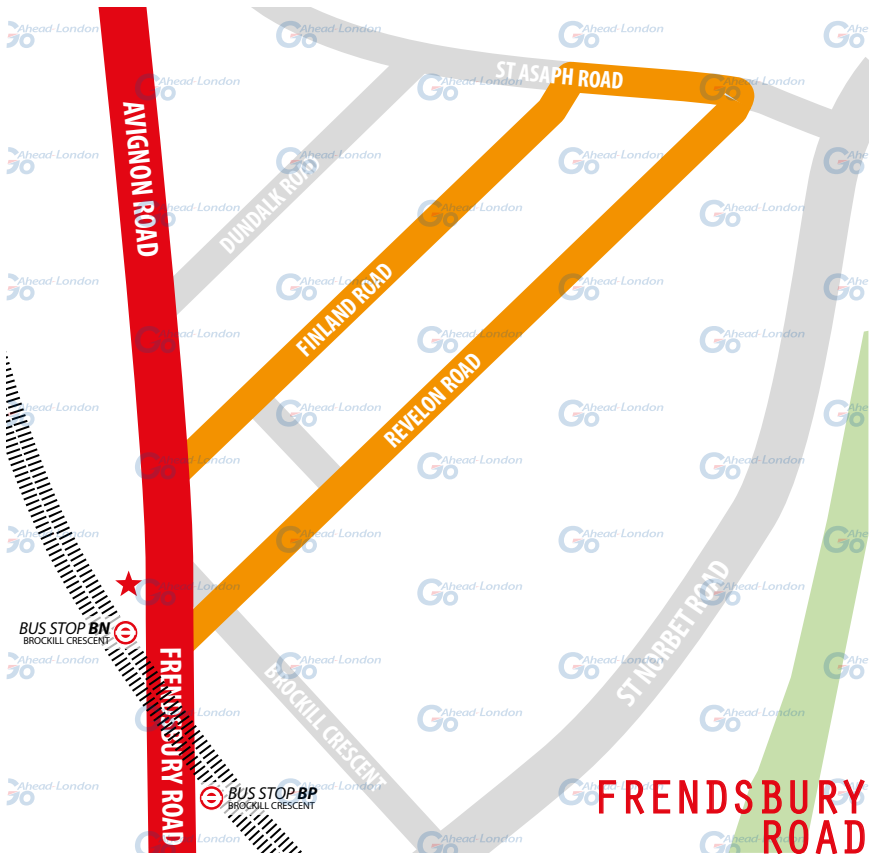
IMPORTANT  
PLEASE ENSURE  
YOU USE YOUR  
**RIBAS KEY ON**  
EVERY TRIP

**From Camberwell.** Proceed from Frensbury Road direct to stand.  
Set down on Frensbury Road at **BUS STOP BN.**

**Towards Camberwell.** Depart via Frensbury Road, Avignon Road, Finland Road, St Asaph Road and Revelon Road to Frensbury Road.  
Pick up on Frensbury Road at **BUS STOP BP.**

Public stand for two buses on west side of Frensbury Road.

**Blind display:** **FRENDSBURY ROAD.**





# LADYWELL STATION

TURNING POINT

**TURNING POINT ONLY.**  
BUSES MUST NOT STAND.

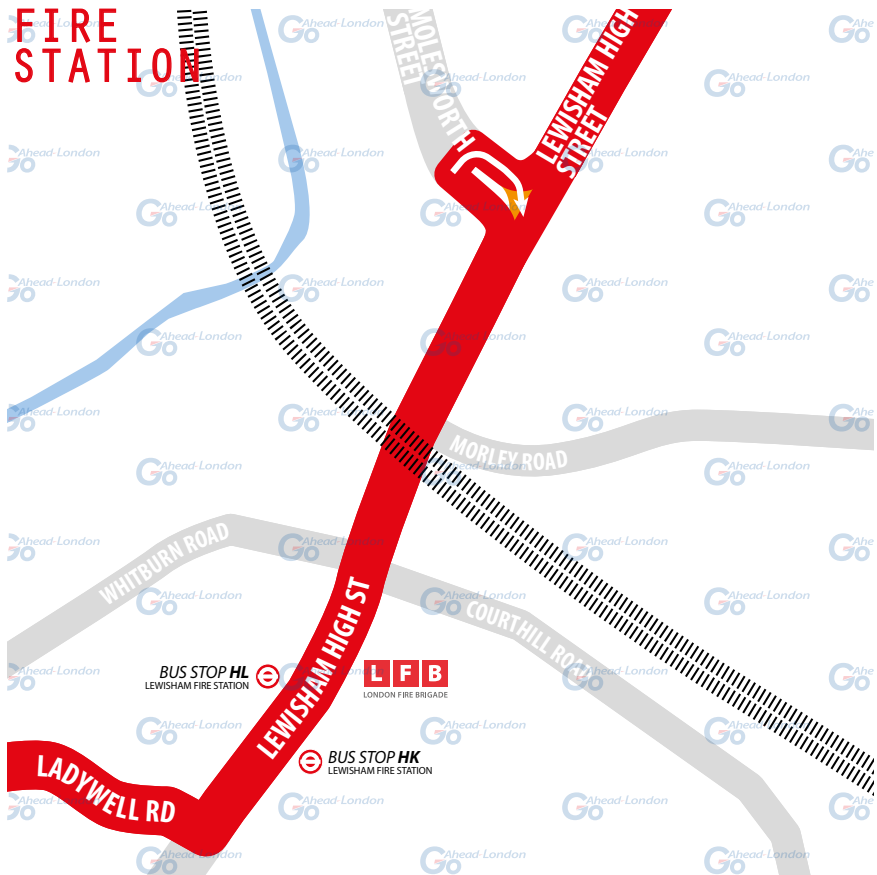
**From Camberwell.** Proceed from Lewisham High Street, Molesworth Street and Engate Street.

Set down on Lewisham High Street at **BUS STOP HL**.

**Towards Camberwell.** Depart to Lewisham High Street.

Pick up on Lewisham High Street at **BUS STOP HK**.

Turning point only - buses must not stand. **Blind display: LADYWELL.**





# LEWISHAM

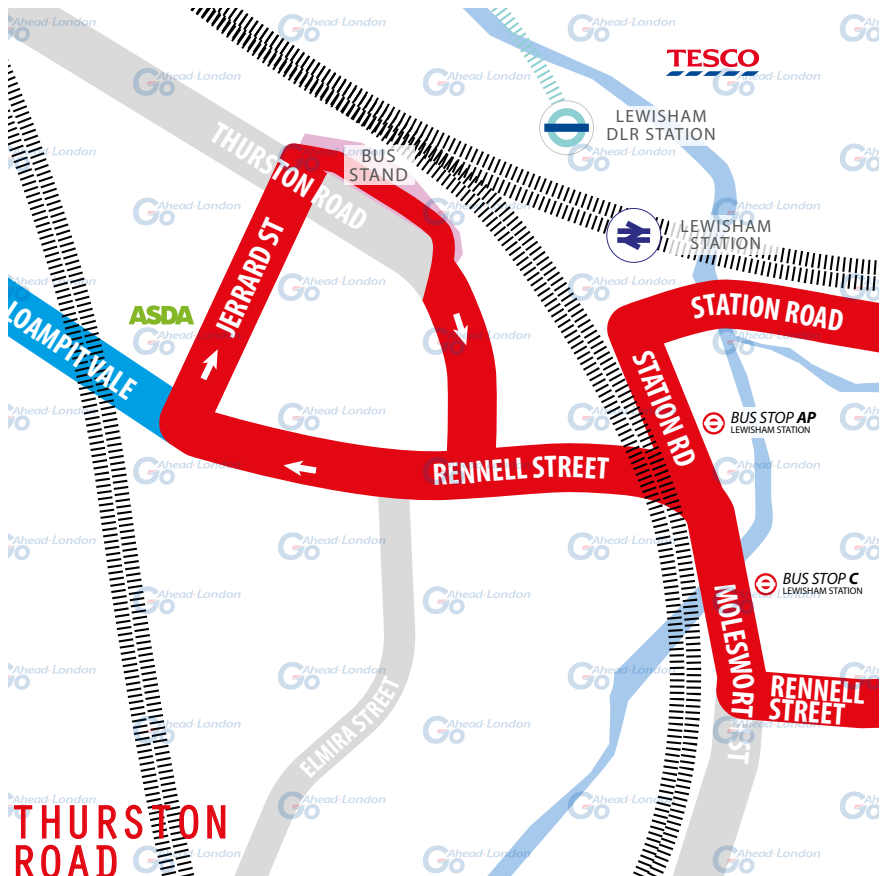
TERMINUS POINT

SWITCH THE  
ENGINE OFF  
WHILST AT THE  
STAND

**From Camberwell.** Proceed from Station Road via Loampit Vale, Jerrard Street, Thurston Road Bus Stand Entrance and Thurston Road Bus Stand to stand. Set down on Station Road at **BUS STOP AP**.

**Towards Camberwell.** Depart via Thurston Road Bus Stand, Thurston Road Bus Stand Exit, Thurston Road and Loampit Vale to Thurston Road. Pick up on Rennell Street at **BUS STOP C**.

Private stand for 17 buses standing abreast in bus parking area on north-east side of Thurston Road. **Blind display:** **LEWISHAM STATION**.



# LOCAL HAZARDS & POINTS TO NOTE

FULL RISK ASSESSMENT VIEWABLE UPON REQUEST



## **BUS STAND | CAMBERWELL GARAGE**

Bus stand in garage. Low speed and be aware of other vehicles. Care and caution on entering and exiting via Camberwell Station Road.

## **VOLUME OF VEHICLES | CAMBERWELL GREEN**

High volume of traffic and pedestrian movement. Low speed and good vigilance required at all times.

## **HOSPITAL ENTRANCE | DENMARK HILL**

Hospital entrance, large volume of emergency vehicles exiting and entering the hospital. Always give way to emergency vehicles. Be aware of large volumes of pedestrians in this area.

## **VOLUME OF PEDESTRIANS | CHAMPION PARK**

Rail station. Large volumes of pedestrian movement.

## **PARKED VEHICLES | GROVE LANE**

20 mph speed limit. Cars parked both sides of the road. Low speed and extreme care and caution needed.

## **PEDESTRIANS | DOG KENNEL HILL / EAST DULWICH STN**

Rail station. Large volumes of pedestrian movement.

## **BUS GATE | DOG KENNEL HILL**

Bus gate / traffic signals. Please use the designated bus gate. Don not overtake a bus exiting the bus gate.

## **BUSY ROUNDABOUT | GOOSE GREEN**

Busy roundabout. Care and caution on approach.

## **20 MPH ZONE | PECKHAM RYE EAST SIDE**

20 mph speed limit. Plan ahead for oncoming large vehicles.

## **BLIND BEND | CHELTENHAM ROAD / IVYDALE ROAD**

Blind bend. Slow on approach. Planning Ahead required.

# LOCAL HAZARDS & POINTS TO NOTE

FULL RISK ASSESSMENT VIEWABLE UPON REQUEST



## **SPEED TABLES | ST. NORBERT ROAD**

Traffic calming measures. Large speed tables in place. Approach and manoeuvre over at low speed 10 mph max.

## **BUS GATE | PEPYS ROAD**

Bus only entry. Negotiate this roundabout at low speed whilst planning ahead where buses only have access.

## **TIGHT TURN | BROCKLEY CROSS**

Tight right turn. Be careful negotiating the traffic island.

## **BLIND BEND | HAREFIELD ROAD**

Blind bend. Approach at low speed and keep a look out for oncoming traffic.

## **ACCIDENT HOTSPOT | TRESSILLIAN ROAD**

Parked cars. Accident hotspot. Care and caution required.

## **PARKED VEHICLES | HILLY FIELDS CRESCENT**

Parked cars. Low speed whilst negotiating this area. Large volume of pedestrians exiting and entering the park.

## **BLIND BEND | BROOKBANK ROAD**

Blind bend. Care and caution required.

## **ACCIDENT HOTSPOT | LADYWELL ROAD**

Rail station. Care and caution. Plan road ahead. Accident hotspot

## **TIGHT BUS LANES | LEWISHAM HIGH STREET**

Large volumes of traffic and pedestrian movement. Care and caution required. Low speed required in this area especially in bus tight bus lanes.

## **ACCIDENT HOTSPOT | LEWISHAM BUS STATION**

Reversing movements. Accident hotspot. Position the bus correctly before reversing. Make sure you can see both lines of the parking space in your mirrors before commencing the manoeuvre.

# LOCAL HAZARDS & POINTS TO NOTE

FULL RISK ASSESSMENT VIEWABLE UPON REQUEST



## **BUSY PEDESTRIAN AREA | STATION ROAD DLR STN**

Busy pedestrian crossing. Buses on alighting stop blocking view of oncoming buses from pedestrians waiting to cross. Parked buses also block view of the crossing from approaching buses. If buses are on the alighting stop, exercise extreme caution when approaching the crossing and keep your speed right down. Never try to beat the pedestrian crossing lights. There is a cycle bay in front of the crossing. Never stop in the cycle bay. Do not use the alighting bays as a stand, they are for passengers to alight only.

FULL RRA VIEWABLE UPON REQUEST. EXPIRY DATE: 24-01-2023

# AT THE GARAGE

## GARAGE AND GENERAL SAFETY INFORMATION

BE VISIBLE  
**WEAR YOUR  
HI-VIS** WITHIN  
THE GARAGE

GO SLOW!  
MANDATORY  
**SPEED OF 5 MPH**  
WITHIN THE  
GARAGE

BE NOTICED  
**HEADLIGHTS**  
ON AT ALL TIMES  
IN THE GARAGE

STICK TO  
DESIGNATED  
PATHS AND  
WALKWAYS

NO EXCUSES  
PLEASE ABIDE BY  
THE RULES. IT'S  
**MANDATORY!**

BE AWARE.  
REPORT ALL  
**HAZARDS**  
IMMEDIATELY

REMEMBER  
**LOOK OUT  
FOR CYCLISTS**  
DRIVE SLOWLY

PARK FERRY  
VEHICLES WITHIN  
DESIGNATED  
AREAS

**USE THE  
HORN** WHEN  
APPROACHING  
CORNERS &  
REVERSING

HYBRID BUSES  
ARE SILENT. BE  
**EXTRA CAUTIOUS**  
WHILST ON THE  
MOVE!

FUEL, OIL &  
COOLANT SPILLS  
CAN MAKE THE  
SURFACE SLIPPERY  
**BE AWARE**

FAMILIARISE  
YOURSELF WITH  
THE GARAGE  
**SAFETY CODE**



AND THINK FIRST!

# OTHER INFORMATION

## CODES AND EMERGENCY RADIO PROCEDURES

REMAIN CALM:  
GIVE ACCURATE  
INFORMATION.  
WE'RE HERE  
TO ASSIST!

### ROUTE 484 | CURTAILMENT ABBREVIATIONS:

<b>LWS</b>	Lewisham Station	<b>LW</b>	Ladywell Station
<b>BX</b>	Brockley Cross	<b>BRLY</b>	Brockley, Friendsbury Road
<b>PM RYE</b>	Peckham Rye, East Side	<b>ED</b>	East Dulwich, Goose Green
<b>CWG</b>	Camberwell Green		

### FACILITIES | THROUGHOUT THE ROUTE

- **Camberwell Garage.** Facilities in bus garage
- **Lewisham, Thurston Road stand.** Facilities at bus stand

*If you urgently need to use the following interim facility, please inform iBus first.*

### CODE RED | EMERGENCY RADIO PROCEDURE

If you require the Emergency Services to attend your vehicle (for example in the event of passenger injury, assault or major RTA), you should contact CentreComm using the radio's Code Red facility. To call CentreComm, **hold down the Code Red button on your vehicle's radio for at least 3 seconds** until you hear a ringing tone to indicate that your call has been connected. Hold down the foot switch in the cab when you are speaking, and end what you have to say with the word "over" to indicate that you expect a response, or "over and out" if this is the end of your communication. Release the foot switch when you are not speaking. Remember to speak slowly and clearly. Note that you will usually receive a radio call from your depot shortly after you make a Code Red call. ***You should not use the radio whilst the vehicle is in motion.***

CODE  
GREEN

Call your garage for non-emergency, mechanical defects, help or advise

CODE  
BLUE

Call CentreComm for non-emergency, incident reporting or diversions

CODE  
RED

Call CentreComm for emergency services, passenger injury or assault

